

Run - Parade Run

4/14/2020 - ∞

Mon, Tue, Wed, Thu, Fri

Driver:

Vehicle:

Time: 1 hr 5 min

Distance: 16.1 mi

Students: 0 / 0

Description:

Add. Employee(s):

#1 - 12:51 PM - Stop / 15112 Euclid Ave



Go northeast on EUCLID AVE toward SHAW AVE

342 ft

Turn left on SHAW AVE

32 ft

Destination on the right

#2 - 12:51 PM - Stop / 15237 Euclid Ave



Go northwest on SHAW AVE toward WELTON DR

0.28 mi

Turn right on SHAW VIEW AVE

82 ft

Destination on the right

#3 - 12:52 PM - Stop / 14705 Shaw Ave



Go north on SHAW VIEW AVE toward ELM AVE

0.19 mi

Turn left on ELM AVE

43 ft

Destination on the right

#4 - 12:53 PM - Stop / 14627 Elm Ave



Go west on ELM AVE toward HAMPTON RD

0.18 mi

Turn right on E 143RD ST

74 ft

Destination on the right

#5 - 12:54 PM - Stop / 1335 East 143rd St



Go north on E 143RD ST toward ALDER AVE

287 ft

Turn right on ALDER AVE

0.16 mi

Destination on the left

#6 - 12:54 PM - Stop / 14613 Alder Ave



Go east on ALDER AVE toward DOVER CT

91 ft

Turn left on DOVER CT

323 ft

Turn left on DOVER AVE

38 ft

Destination on the right

#7 - 12:55 PM - Stop / 1269 East 146th St







Go west on DOVER AVE toward E 146TH ST





0.16 mi

Destination on the right



#8 - 12:56 PM - Stop / 1273 East 143rd St

-  Go west on DOVER AVE toward E 143RD ST 55 ft
-  Turn left on E 143RD ST 274 ft
-  Turn right on ALDER AVE 485 ft
-  Destination on the right




#9 - 12:56 PM - Stop / 1283 East 141st St

-  Go west on ALDER AVE toward E 141ST ST 37 ft
-  Turn right on E 141ST ST 426 ft
-  Turn left on BALDWIN AVE 46 ft
-  Destination on the right




#10 - 12:57 PM - Stop / 14013 Baldwin Ave

-  Go west on BALDWIN AVE toward HAYDEN AVE 0.11 mi
-  Turn left on HAYDEN AVE 0.11 mi
-  Destination on the right






#11 - 12:58 PM - Stop / 1309 Hayden Ave

-  Go south on HAYDEN AVE toward MANN AVE 46 ft
-  Turn right on MANN AVE 0.10 mi
-  Destination on the right




#12 - 12:58 PM - Stop / 1309 East 135th St

-  Go west on MANN AVE toward E 135TH ST 401 ft
-  Turn left on E 133RD ST 206 ft
-  Destination on the left




#13 - 12:59 PM - Stop / 13313 Gainsboro Ave

-  Go south on E 133RD ST toward GAINSBORO AVE 42 ft
-  Turn left on GAINSBORO AVE 0.18 mi
-  Continue on ELM AVE 0.12 mi
-  Make sharp right on E 141ST ST 62 ft
-  Destination on the right





#14 - 1:00 PM - Stop / 1328 East 141st St

-  Go south on E 141ST ST toward BEAUMONT ST 0.13 mi
-  Turn left on SHAW AVE 48 ft
-  Destination on the right




#15 - 1:01 PM - Stop / 14102 Shaw Ave

-  Go east on SHAW AVE toward E 143RD ST 504 ft
-  Turn right on ALLEGHENY AVE 382 ft
-  Destination on the right





#16 - 1:02 PM - Stop / 14227 Strathmore Ave

-  Go south on ALLEGHENY AVE toward STRATHMORE AVE 47 ft
-  Turn right on STRATHMORE AVE 0.20 mi
-  Turn left on HAYDEN AVE 61 ft
-  Destination on the left




#17 - 1:03 PM - Stop / 13812 Strathmore Ave

-  Go south on HAYDEN AVE toward ORINOCO AVE 361 ft
-  Turn left on SAVANNAH AVE 77 ft
-  Destination on the left




#18 - 1:03 PM - Stop / 13901 Savannah Ave

-  Go east on SAVANNAH AVE toward ALLEGHENY AVE 0.16 mi
-  Turn right on ALLEGHENY AVE 228 ft
-  Turn right on POTOMAC AVE 60 ft
-  Destination on the right




#19 - 1:04 PM - Stop / 14213 Potomac Ave

-  Go west on POTOMAC AVE toward HAYDEN AVE 0.16 mi
-  Turn left on HAYDEN AVE and immediately turn right on CLAIBORNE RD 244 ft
-  Destination on the right




#20 - 1:05 PM - Stop / 1530 Hayden Ave

-  Go west on CLAIBORNE RD toward CLAIBORNE HARTFORD CONN 138 ft
-  Turn right on CLAIBORNE HARTFORD CONN 207 ft
-  Destination on the left



#21 - 1:05 PM - Stop / 13702 Milan Ave

-  Go north on CLAIBORNE HARTFORD CONN toward MILAN AVE 275 ft
-  Turn left on HARTFORD RD 361 ft
-  Destination on the left

#22 - 1:06 PM - Stop / 13412 Hartford Road

-  Go west on HARTFORD RD toward E 134TH ST 459 ft
-  Turn left on E 133RD ST 106 ft
-  Destination on the left

#23 - 1:06 PM - Stop / 1505 East 133rd St




-  Go south on E 133RD ST toward MILAN AVE 0.11 mi
-  Destination on the left

#24 - 1:07 PM - Stop / 13301 Graham Road





-  Go south on E 133RD ST toward GRAHAM RD 49 ft

-  Turn left on GRAHAM RD 0.18 mi
-  Turn right on HAYDEN AVE 51 ft
-  Destination on the right






#25 - 1:08 PM - Stop / 1580 Hayden Ave

-  Go south on HAYDEN AVE toward SCIOTO AVE 62 ft
-  Turn left on SCIOTO AVE 0.18 mi
-  Destination on the right




#26 - 1:08 PM - Stop / 14214 Scioto Ave

-  Go east on SCIOTO AVE toward ALLEGHENY AVE 55 ft
-  Turn right on ALLEGHENY AVE 506 ft
-  Turn right on BARDWELL AVE 0.10 mi
-  Destination on the right


#27 - 1:09 PM - Stop / 14002 Bardwell Ave

-  Go south on BARDWELL AVE toward DOAN AVE 38 ft
-  Turn right on DOAN AVE 453 ft
-  Turn right on HAYDEN AVE 335 ft
-  Turn left on SIXTH AVE 58 ft
-  Destination on the right




#28 - 1:10 PM - Stop / 1626 Hayden Ave

-  Go west on SIXTH AVE toward E 133RD ST / 6TH AVE 0.17 mi
-  Turn left on E 133RD ST 173 ft
-  Destination on the left




#29 - 1:11 PM - Stop / 13301 Fifth Ave

-  Go south on E 133RD ST toward FIFTH AVE 344 ft
-  Turn left on FOURTH AVE 53 ft
-  Destination on the left




#30 - 1:11 PM - Stop / 13301 Fourth Ave

-  Go east on FOURTH AVE toward HAYDEN AVE 0.16 mi
-  Turn right on HAYDEN AVE 150 ft
-  Destination on the right






#31 - 1:12 PM - Stop / 1684 Hayden Ave

-  Go southwest on HAYDEN AVE toward THIRD AVE 0.29 mi
-  Turn right on LAKEFRONT AVE 99 ft
-  Destination on the right


#32 - 1:13 PM - Stop / 1535 Lakefront Ave

-  Go west on LAKEFRONT AVE toward E 133RD ST 0.16 mi
-  Turn left on E 130TH ST 47 ft
-  Destination on the left




#33 - 1:14 PM - Stop / 1300 Lakefront Ave

-  Go south on E 130TH ST toward EDDY RD 233 ft
-  Turn left on EDDY RD 518 ft
-  Bear right on HAYDEN AVE 235 ft
-  Turn right on PHILLIPS AVE 29 ft
-  Destination on the right





#34 - 1:15 PM - Stop / 1923 Hayden Ave

-  Go west on PHILLIPS AVE 0.13 mi
-  Destination on the right




#35 - 1:15 PM - Stop / 12829 Speedway Overlook Ave

-  Go west on PHILLIPS AVE toward SPEEDWAY OVERLOOK AVE 62 ft
-  Turn right on SPEEDWAY OVERLOOK AVE 0.15 mi
-  Destination on the right




#36 - 1:16 PM - Stop / 12601 Speedway Overlook Ave

-  Go west on SPEEDWAY OVERLOOK AVE toward CARLYON RD 78 ft
-  Turn left on CARLYON RD 334 ft
-  Turn left on PHILLIPS AVE 227 ft
-  Destination on the left

#37 - 1:17 PM - Stop / 12621 Phillips Ave

-  Go east on PHILLIPS AVE toward MELBOURNE RD 46 ft
-  Turn right on MELBOURNE RD 0.26 mi
-  Destination on the left

#38 - 1:18 PM - Stop / 12701 Superior Ave

-  Go south on MELBOURNE RD toward SUPERIOR AVE 40 ft
-  Turn right on SUPERIOR AVE 302 ft
-  Turn left on CARLYON RD 188 ft
-  Destination on the left

#39 - 1:18 PM - Stop / 1621 Carlyon Road




-  Go southeast on CARLYON RD 0.27 mi
-  Destination on the left

#40 - 1:19 PM - Stop / 13021 Euclid Ave




-  Go southeast on CARLYON RD toward EUCLID AVE 55 ft

-  Turn right on EUCLID AVE 0.17 mi
-  Turn left on BRIGHTWOOD ST 102 ft
-  Destination on the left



#41 - 1:20 PM - Stop / 12640 Euclid Ave

-  Go southeast on BRIGHTWOOD ST toward FOREST HILL AVE 0.21 mi
-  Turn left on FOREST HILL AVE 0.11 mi
-  Destination on the right





#42 - 1:22 PM - Stop / 12906 Forest Hill Ave

-  Go northeast on FOREST HILL AVE toward FARMINGTON RD 0.36 mi
-  Turn right on SUPERIOR RD 49 ft
-  Destination on the right




#43 - 1:23 PM - Stop / 13800 Superior Road

-  Go southeast on SUPERIOR RD toward CROSSOVER 0.31 mi
-  Destination on the right


#44 - 1:24 PM - Stop / 1500 Coventry Road

-  Go east on SUPERIOR RD toward COVENTRY RD 50 ft
-  Turn right on COVENTRY RD 0.16 mi
-  Turn left on LUXOR RD 88 ft
-  Destination on the left





#45 - 1:25 PM - Stop / 1570 Luxor Road

-  Go north on LUXOR RD toward SUPERIOR RD 0.16 mi
-  Turn right on SUPERIOR RD 49 ft
-  Destination on the right




#46 - 1:26 PM - Stop / 14008 Superior Road

-  Go east on SUPERIOR RD toward GLENMONT RD 0.17 mi
-  Destination on the right

#47 - 1:26 PM - Stop / 14100 Superior Road

-  Go southeast on SUPERIOR RD toward EDDINGTON RD 45 ft
-  Turn right on EDDINGTON RD 0.18 mi
-  Turn right on AVONDALE AVE 280 ft
-  Destination on the right

#48 - 1:27 PM - Stop / 2855 Avondale Ave

-  Go west on AVONDALE AVE toward BELMAR RD 52 ft
-  Turn right on BELMAR RD 0.20 mi
-  Destination on the right

#49 - 1:28 PM - Stop / 14070 Superior Road



Go northeast on BELMAR RD toward SUPERIOR RD 52 ft
Turn right on SUPERIOR RD 0.37 mi
Make sharp left at MAYFIELD RD to stay on SUPERIOR RD 126 ft
Destination on the right

#50 - 1:30 PM - Stop / 14211 Superior Rd



Go north on SUPERIOR RD toward CROSSOVER 80 ft
Make U-turn at CROSSOVER and go back on SUPERIOR RD 243 ft
Turn left on MAYFIELD RD 0.13 mi
Turn left on MONTICELLO BLVD 267 ft
Destination on the left

#51 - 1:31 PM - Stop / 3077 Mayfield Road



Go northeast on MONTICELLO BLVD toward LEE BLVD 0.55 mi
Destination on the left

#52 - 1:32 PM - Stop / 3148 Eastwick Drive



Go northeast on MONTICELLO BLVD toward EASTWICK DR 0.41 mi
Turn left on HEREFORD RD 91 ft
Destination on the left

#53 - 1:34 PM - Stop / 3375 Monticello Boulevard



Go northwest on HEREFORD RD toward STUART RD 0.34 mi
Turn right on NORTHVALE BLVD 51 ft
Destination on the right

#54 - 1:35 PM - Stop / 3711 Northvale Boulevard



Go northeast on NORTHVALE BLVD toward N TAYLOR RD 269 ft
Turn right on N TAYLOR RD 0.11 mi
Turn left on SYLVANHURST RD 214 ft
Destination on the left

#55 - 1:36 PM - Stop / 3329 Sylvanhurst Road



Go east on SYLVANHURST RD toward SELWYN RD 0.21 mi
Turn left on SELWYN RD 364 ft
Destination on the left

#56 - 1:37 PM - Stop / 3431 Lownesdale Road






Go north on SELWYN RD toward SPANGLER RD 227 ft
Turn left on SPANGLER RD 0.14 mi
Destination on the right




#57 - 1:38 PM - Stop / 1031 Greyton Road

-  Go west on SPANGLER RD toward GREYTON RD 104 ft
-  Turn right on GREYTON RD 0.12 mi
-  Turn right on WINSFORD RD 86 ft
-  Destination on the left




#58 - 1:38 PM - Stop / 971 Greyton Road

-  Go east on WINSFORD RD toward WHITBY RD 0.11 mi
-  Turn left on SELWYN RD 0.23 mi
-  Destination on the left




#59 - 1:40 PM - Stop / 860 Selwyn Road

-  Go northwest on SELWYN RD toward GREYTON RD 108 ft
-  Turn left on GREYTON RD 0.11 mi
-  Destination on the right





#60 - 1:40 PM - Stop / 908 Greyton Road

-  Go south on GREYTON RD toward WINSFORD RD 0.15 mi
-  Turn right on WINSFORD RD 505 ft
-  Destination on the right




#61 - 1:41 PM - Stop / 975 Helmsdale Road

-  Go west on WINSFORD RD toward HELMSDALE RD 98 ft
-  Turn right on HELMSDALE RD 0.35 mi
-  Destination on the right



#62 - 1:43 PM - Stop / 2132 Noble Road

-  Go northeast on HELMSDALE RD toward NOBLE RD 127 ft
-  Turn left on NOBLE RD 363 ft
-  Turn left on CALEDONIA AVE 0.22 mi
-  Destination on the right

#63 - 1:44 PM - Stop / 890 Caledonia Ave

-  Go south on CALEDONIA AVE toward RAVINE DR 48 ft
-  Turn right on RAVINE DR 0.14 mi
-  Destination on the right

#64 - 1:45 PM - Stop / 896 Ravine Drive


-  Go northeast on RAVINE DR toward ELOISE DR 0.12 mi
-  Destination on the right

#65 - 1:45 PM - Stop / 15962 Ravine Drive

-  Go northeast on RAVINE DR toward DEANWOOD ST 0.12 mi

-  Turn left on NOBLE RD 315 ft
-  Turn left on NELADALE RD 109 ft
-  Destination on the left





#66 - 1:46 PM - Stop / 16028 Neladale Road

-  Go southwest on NELADALE RD toward NELAMERE RD 446 ft
-  Continue on NELAWOOD RD 320 ft
-  Destination on the left



#67 - 1:46 PM - Stop / 1978 Nelawood Road

-  Go west on NELAWOOD RD 259 ft
-  Continue on NELACREST RD 0.15 mi
-  Destination on the left



#68 - 1:47 PM - Stop / 16025 Nelacrest Road

-  Go northeast on NELACREST RD toward NOBLE RD 77 ft
-  Turn left on NOBLE RD 0.13 mi
-  Turn left on TERRACE RD 0.13 mi
-  Destination on the left



#69 - 1:48 PM - Stop / 1885 Allandale Ave

-  Go southwest on TERRACE RD toward ALLANDALE AVE 0.25 mi
-  Destination on the left

#70 - 1:49 PM - Stop / 1909 North Taylor Road

-  Go southwest on TERRACE RD toward N TAYLOR RD 0.13 mi
-  Destination on the left




#71 - 1:50 PM - Stop / Terrace Rd & Sheldon Ave

-  Go southwest on TERRACE RD toward STANWOOD RD 0.27 mi
-  Destination on the left



#72 - 1:51 PM - Stop / 1892 Chapman Ave

-  Go southwest on TERRACE RD toward PAGE AVE 0.50 mi
-  Destination on the left

#73 - 1:52 PM - Stop / 1907 Knowles St

-  Go southwest on TERRACE RD toward KNOWLES ST 46 ft
-  Turn right on KNOWLES ST 0.21 mi
-  Destination on the right

#74 - 1:53 PM - Stop / 14204 Euclid Ave

-  Go northwest on KNOWLES ST toward EUCLID AVE 53 ft
-  Turn right on EUCLID AVE 0.66 mi



Destination on the right

#75 - 1:56 PM - Stop / 15112 Euclid Ave